

Norfolk Vanguard Offshore Wind Farm

Outline Traffic

Management Plan

Figure 7

Part 2 of 5

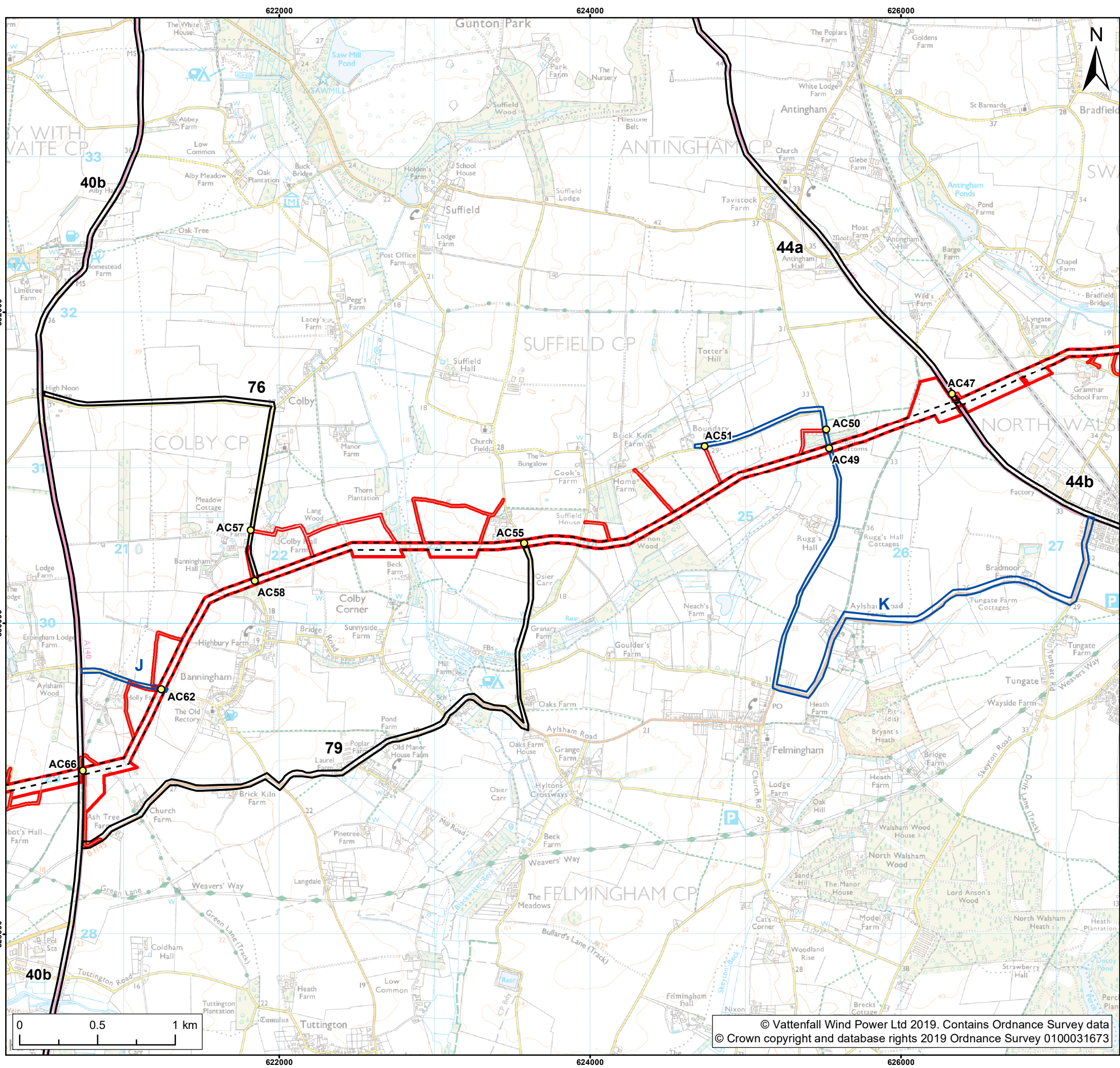
Deadline 8

Applicant: Norfolk Vanguard Limited
Document Reference: 8.8
Pursuant to: APFP Regulation: 5(2)(q)

Date: 30 May 2019
Revision: Version 3
Author: Royal HaskoningDHV

Photo: Kentish Flats Offshore Wind Farm





- Legend:**
- Norfolk Vanguard onshore red line boundary
 - Onshore cable route
 - Access**
 - Construction access
 - Operation access
 - Highway links**
 - Major highway links
 - Minor highway links
 - Access point ID

Project:	Report:
Norfolk Vanguard	Outline Traffic Management Plan

Title:

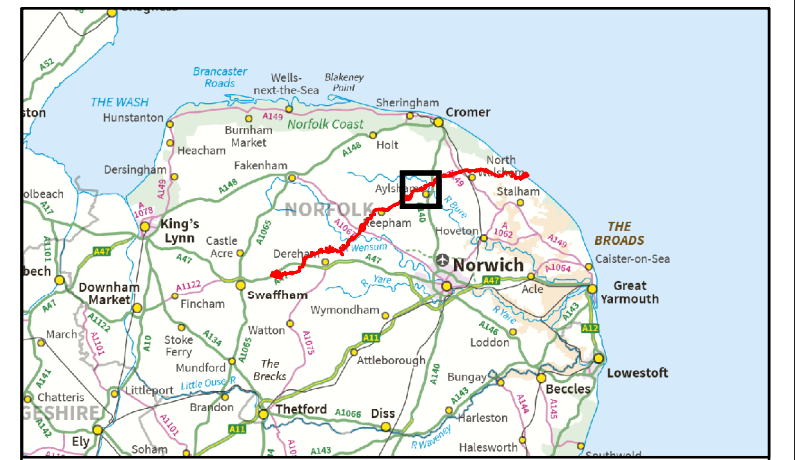
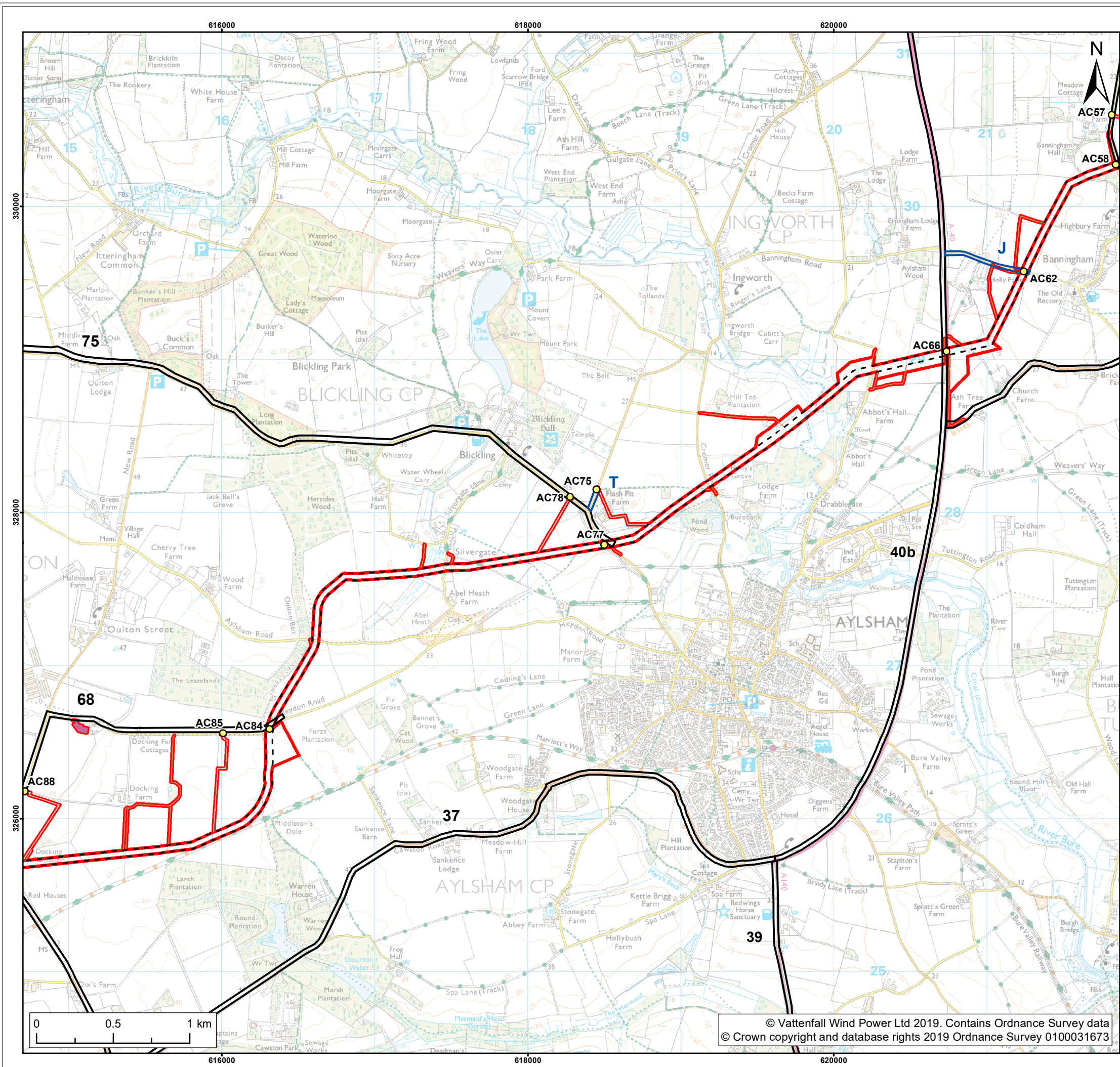
Highway Links (Stage 3)
(map 3 of 9)

Figure: 7	Drawing No: PB4476-008-006-024				
Revision: 03	Date: 30/05/2019	Drawn: LB	Checked: RE	Size: A3	Scale: 1:25,000
Revision: 02	Date: 29/05/2019	Drawn: JT	Checked: RE	Size: A3	Scale: 1:25,000

Co-ordinate System: British National Grid EPSG: 27700

VATTENFALL

Royal HaskoningDHV
Enhancing Society Together



- Legend:**
- Norfolk Vanguard onshore red line boundary
 - Onshore cable route**
 - Onshore cable route
 - Cable logistics area
 - Access**
 - Construction access
 - Operation access
 - Highway links**
 - Major highway links
 - Minor highway links
 - Access point ID

Project:	Report:
Norfolk Vanguard	Outline Traffic Management Plan

Title: Highway Links (Stage 3)
(map 4 of 9)

Figure: 7	Drawing No: PB4476-008-006-024				
Revision: 03	Date: 30/05/2019	Drawn: LB	Checked: RE	Size: A3	Scale: 1:25,000
Revision: 02	Date: 29/05/2019	Drawn: JT	Checked: RE	Size: A3	Scale: 1:25,000

Co-ordinate System: British National Grid EPSG: 27700

VATTENFALL

Royal HaskoningDHV
Enhancing Society Together